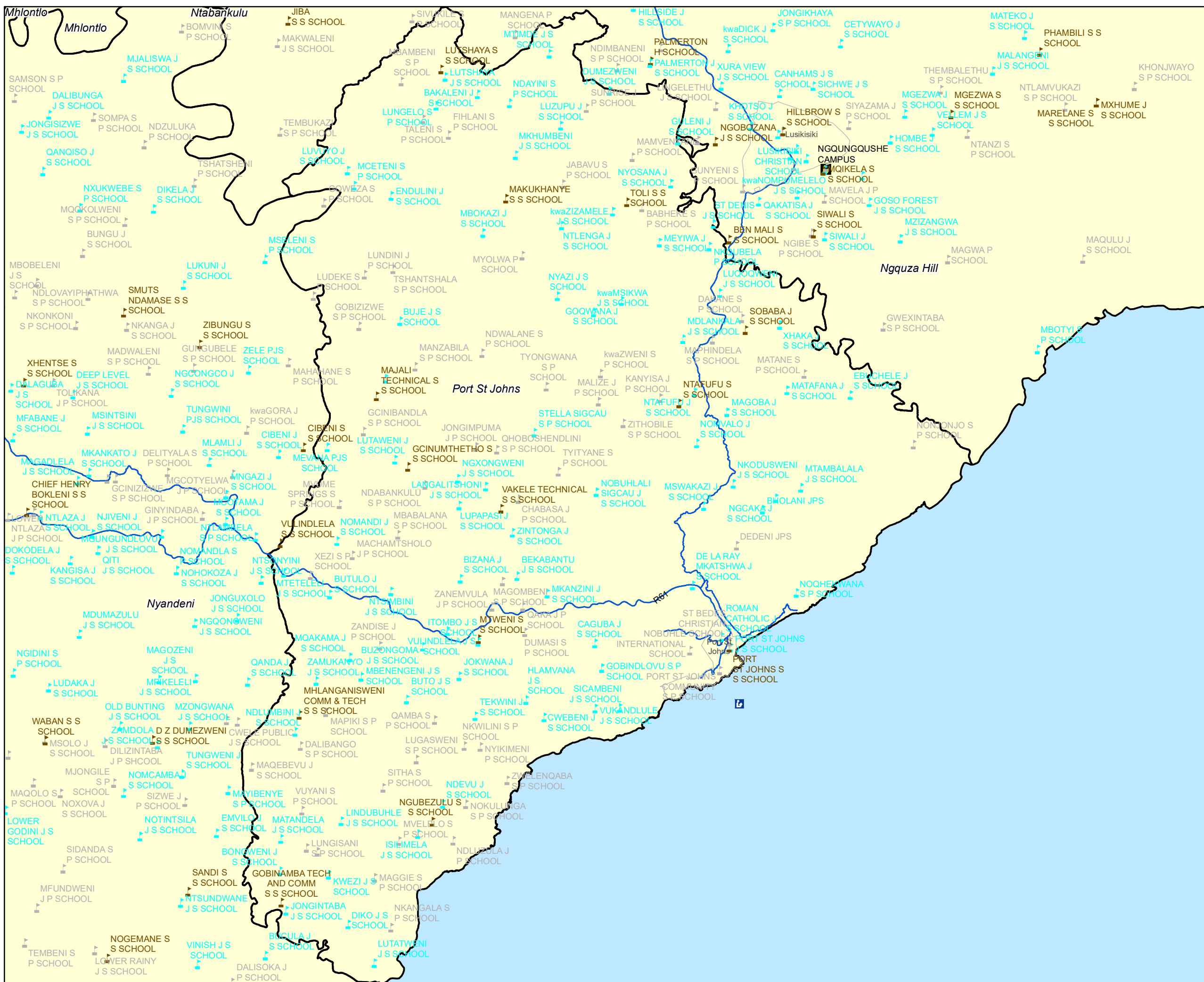


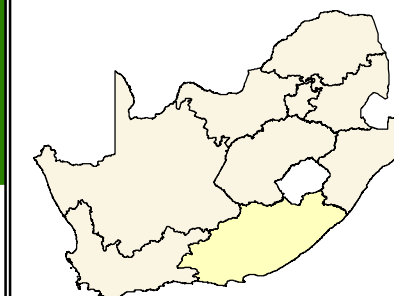
Eastern Cape Education Facilities & Towns



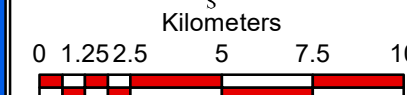
Legend

- Schools**
- Secondary
 - Combined
 - Primary
 - Lsen
 - Universities
 - FET Colleges
 - Library
- Road Network**
- Main Roads
- Urban Area**
- Urban Area
- Municipal Boundary**
- Municipal Boundary
- Eastern Cape**
- Eastern Cape
- Province**
- Province

LOCALITY MAP



South Africa



Projection: Geographic Scale: 1:1 045000
 Transverse Mercator of Gauss Kruger
 Conform Projection WGS84
 Central Meridian: 27° East



PROVINCE OF THE EASTERN CAPE OFFICE OF THE PREMIER Spatial Information Management (GIS)

Tel: 040-609 6155/ 6115 / 6132 Web: <http://gis.ecprov.gov.za/>
 Email: pgito.gis@otp.ecprov.gov.za Fax: 040 - 6093021
 Compiler: Olwethu Kanti Date: 12 April 2018

Project Reference: L:\SIMU_Projects2017_18\Q4\HealthFacilities

Limits of Liability And Warranty Disclaimer:
 The Office of the Premier makes no warranty of any kind, expressed or implied, with regard to the data and shall not be held liable in any event for any incidental or consequential damages in connection with or arising out of the use of this data. The data remains the sole property of the OWNER and may only be used for the purposes of a project with the prior written approval of the OWNER.