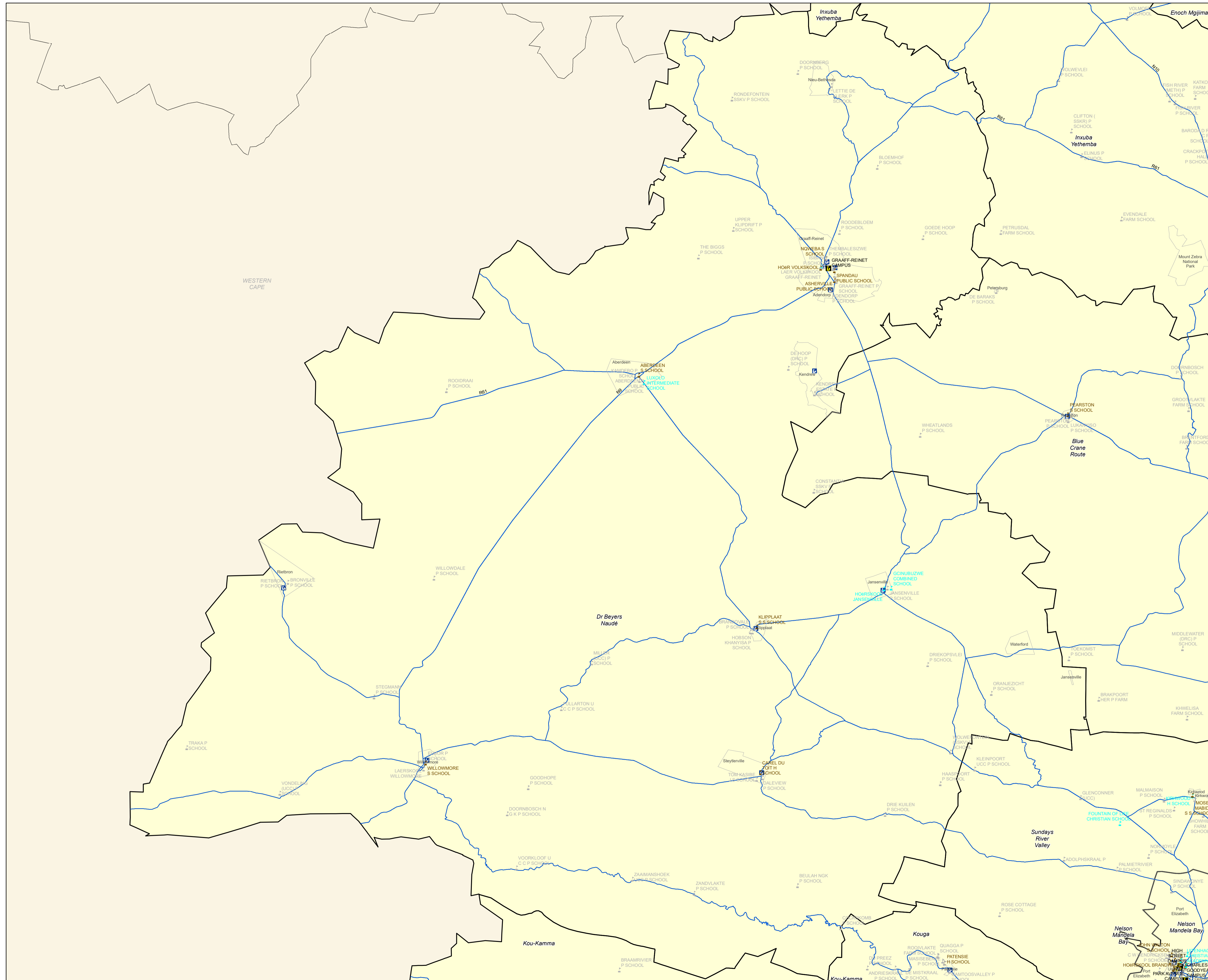


# Eastern Cape Education Facilities & Towns



### Legend

**Schools**

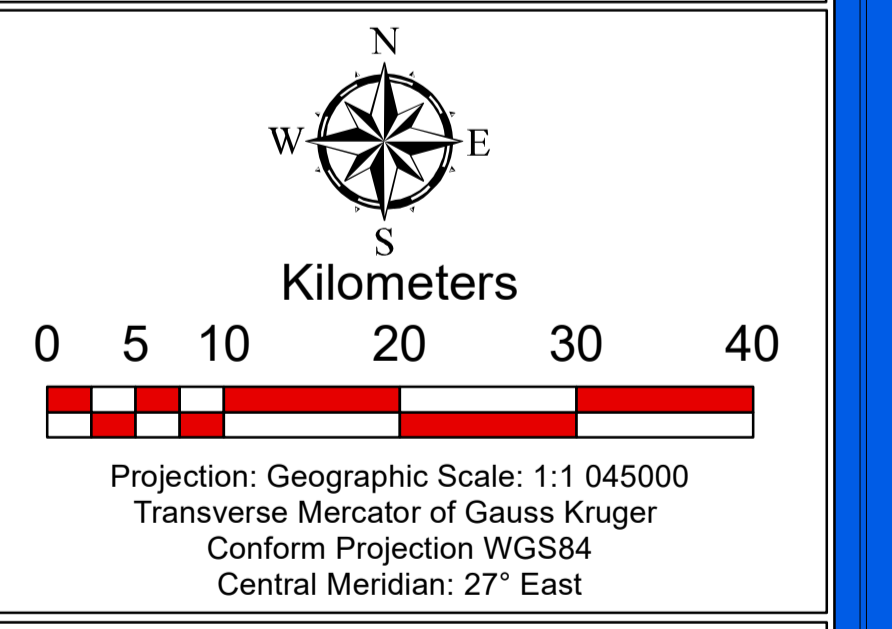
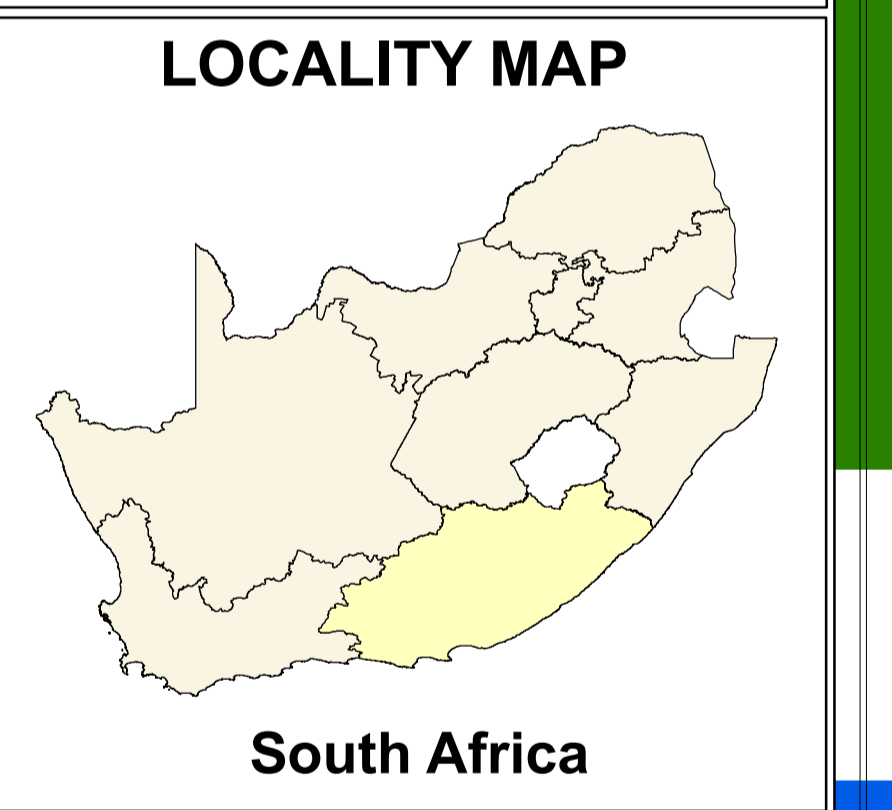
- Secondary
- Combined
- Primary
- Lsen
- GIS\_DATA.DBO.Universities
- FET Colleges
- Library

**Road Network**

- Main Roads

**Urban Area**

- Municipal Boundary
- Eastern Cape
- Province



**PROVINCE OF THE EASTERN CAPE**  
**OFFICE OF THE PREMIER**  
**Spatial Information Management (GIS)**

Tel: 040-609 6155/ 6115 / 6132      Web: <http://gis.ecprov.gov.za/>  
 Email: [pgito.gis@otp.ecprov.gov.za](mailto:pgito.gis@otp.ecprov.gov.za)      Fax: 040 - 6093021  
 Compiler: Olwethu Kanti      Date: 12 April 2018  
 Project Reference: L:\SIMU\_Projects2017\_18\Q4\HeathFacilities

**Limits of Liability And Warranty Disclaimer:**  
 The Office of the Premier makes no warranty of any kind, expressed or implied, with regard to the data and shall not be held liable in any event for any incidental or consequential damages in connection with or arising out of the use of this data. The data remains the sole property of the OWNER and may only be used for the purposes of a project with the prior written approval of the OWNER.