







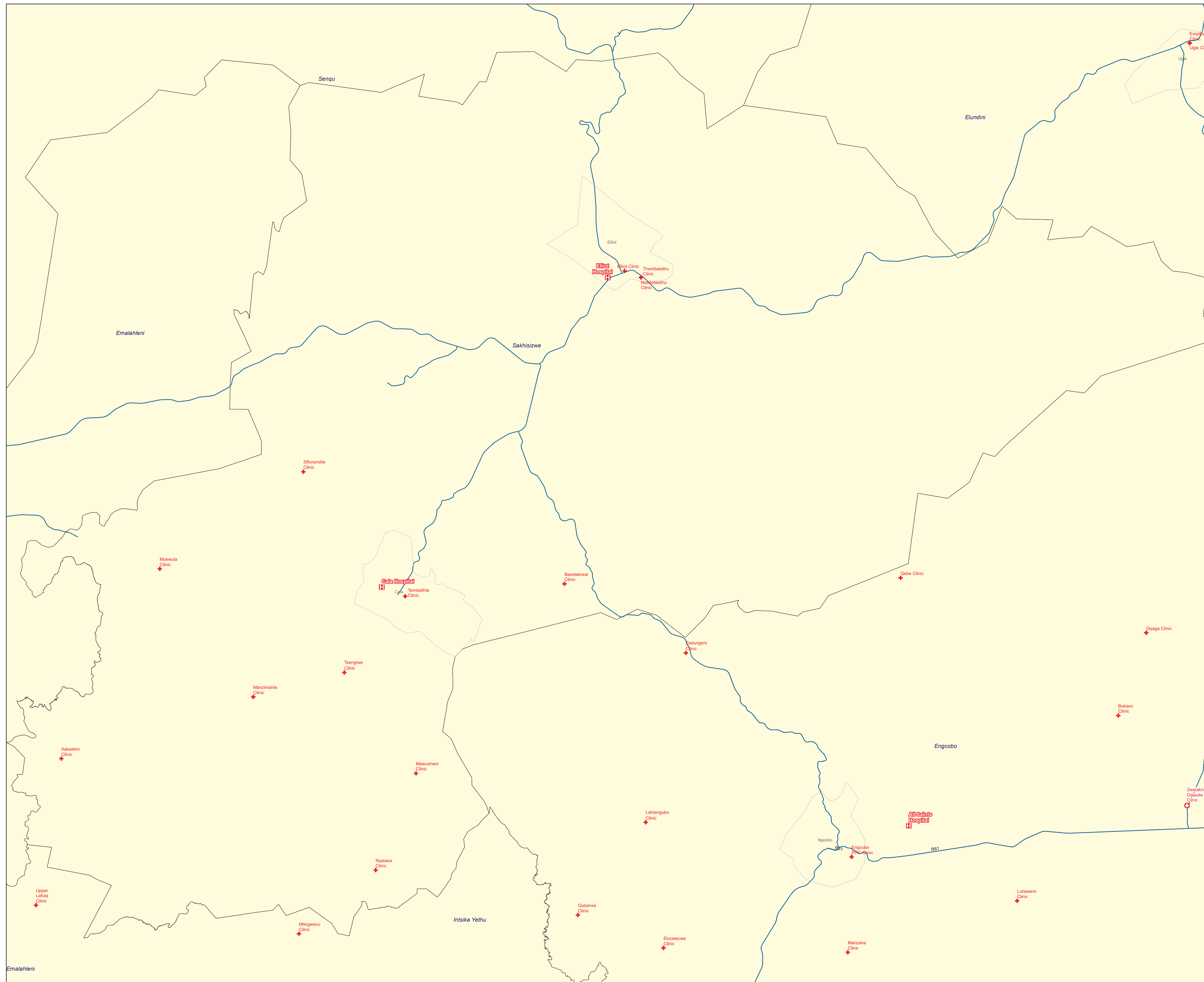


# Eastern Cape Health Facilities & Towns

## Legend

- Health Facility
-  Hospital
  -  Community Health Centre
  -  Clinic
- Road Network
-  Main Roads
- Urban Area
-  Urban Area
  -  Municipal Boundary
  -  Eastern Cape
  -  Province



## LOCALITY MAP



South Africa



Kilometers

0 1.252.5 5 7.5 10



Projection: Geographic Scale: 1:119 820  
Transverse Mercator of Gauss Kruger  
Conform Projection WGS84  
Central Meridian: 27° East



## PROVINCE OF THE EASTERN CAPE OFFICE OF THE PREMIER Spatial Information Management (GIS)

Tel: 040-609 6155/ 6115 / 6132 Web: <http://gis.ecprov.gov.za/>  
Email: [pgito.gis@otp.ecprov.gov.za](mailto:pgito.gis@otp.ecprov.gov.za) Fax: 040 - 6093021  
Compiler: Olwethu Kanti Date: 12 April 2018  
Project Reference: L:\SIMU\_Projects2017\_18\Q4\HealthFacilities

Limits of Liability And Warranty Disclaimer:  
The Office of the Premier makes no warranty of any kind, expressed or implied, with regard to the data and shall not be held liable in any event for any incidental or consequential damages in connection with or arising out of the use of this data. The data remains the sole property of the OWNER and may only be used for the purposes of a project with the prior written approval of the OWNER.